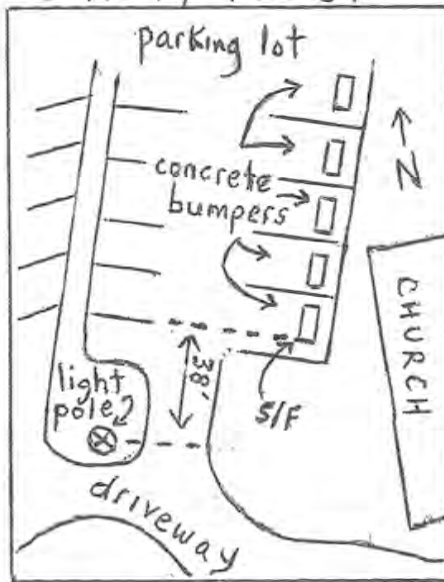


St. Peter's Anglican Church 10k Tallahassee, Fl.

START / FINISH



S/F: directly in line w/ south edge of southeasternmost concrete parking bumper in lot behind church. It's also 38' NE of light pole at south end of that parking lane.

1 mile: 6' north of Sprint Box #46657 at 4557 Highgrove Rd.

2 mile: 8' east of large pine on south side of single track, east of bend in trail.

3 mile: near point where trail from wooden bridge merges with power line, 107' SW of power pole on west side of trail, by "multi-use trail" sign.

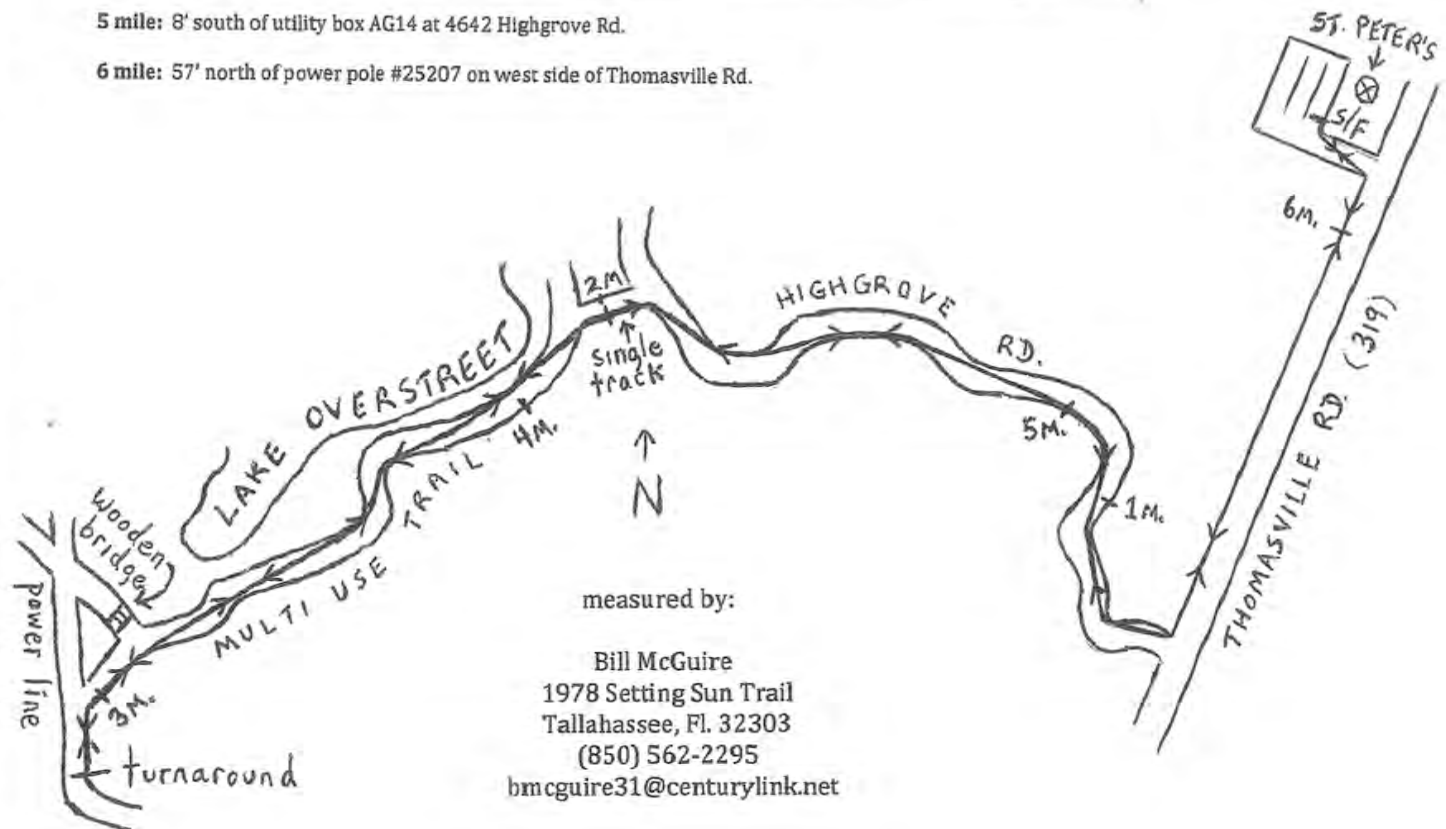
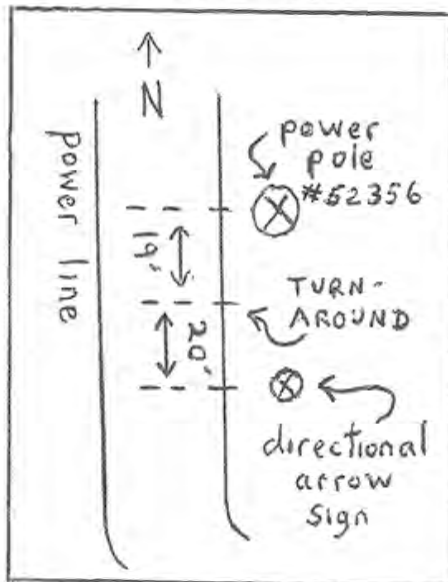
Turn: along power line, about 100 meters (as crow flies) NW of entrance to park at Maclay Rd. & Bobbin Brook E. Mark is 19' south of pole #52356 on east side of power line. It's also 20' north of directional arrow marker on east side of trail.

4 mile: along trail between wooden bridge and single track into Highgrove (app. .64 mile NE of bridge). Point is in line with small, forked tree on SE side of trail, and marked w/ paint and a pink ribbon. It's also across the trail from a larger, dead tree.

5 mile: 8' south of utility box AG14 at 4642 Highgrove Rd.

6 mile: 57' north of power pole #25207 on west side of Thomasville Rd.

TURNAROUND



measured by:

Bill McGuire
1978 Setting Sun Trail
Tallahassee, Fl. 32303
(850) 562-2295

bm McGuire31@centurylink.net